

# **M3 Junction 9 Improvement**

**Scheme Number: TR010055**

## **2.3 Work Plans**

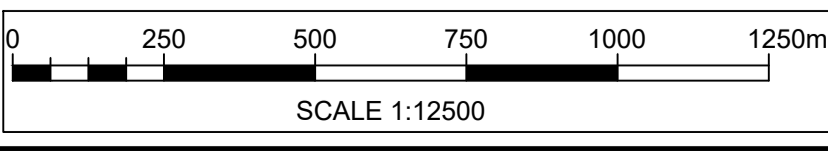
**APFP Regulation 5(2)(j)**

**Planning Act 2008**

**Infrastructure Planning (Applications: Prescribed Forms and  
Procedure) Regulations 2009**

**Volume 2**

**November 2022**



NOTES  
 Purpose of use  
**APPLICATION SUBMISSION**  
 Development Consent Order Number / Document  
 TR010055/2.3

1. THIS DRAWING HAS BEEN PRODUCED USING CAD SOFTWARE. THEREFORE ALL DIMENSIONS ARE SHOWN IN METRES UNLESS SHOWN OTHERWISE.  
 2. DO NOT SCALE FROM THIS DRAWING. USE ONLY PRINTED DIMENSIONS.

KEY TO SYMBOLS  
 DEVELOPMENT CONSENT ORDER BOUNDARY

REV	DATE	REVISION NOTE	ORIG	CHK'D	APP'D
0	NOVEMBER 2022	APPLICATION SUBMISSION	GP	LC	MF

DESIGNER  


CONTRACTOR  


CLIENT  


PROJECT TITLE  
 M3 JUNCTION 9 IMPROVEMENT SCHEME

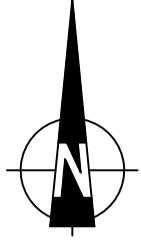
PROJECT STAGE  
 PCF STAGE 3

DRAWING TITLE  
 WORKS PLANS  
 APFP REGULATION 5(2)(j)  
 KEY PLAN  
 DOCUMENT REFERENCE: 2.3

SUITABILITY  
 APPLICATION SUBMISSION

SHEET SIZE: A1 SCALE: 1:12,500 STATUS: REV 0  
 DRAWING NUMBER  
 HES51511-VFK-LSI-X\_XXXX\_XX-DR-ZL-1000

© Crown copyright and database rights 2022. Use of this data is subject to terms and conditions. Ordnance Survey Licence 100030649.



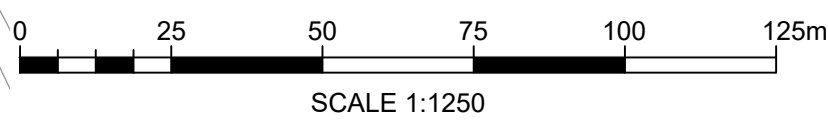
BASINGSTOKE

M3

PRIVATE FARM TRACK

PRIVATE FARM TRACK

FOR CONTINUATION SEE SHEET 2 OF 10



NOTES

Purpose of use  
**APPLICATION SUBMISSION**

Development Consent Order Number / Document  
**TR010055/2.3**

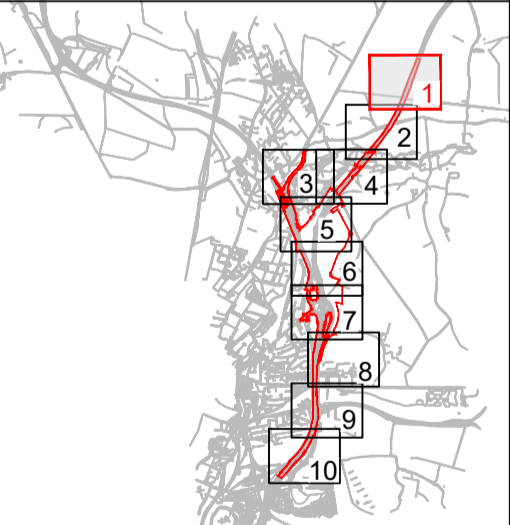
- THIS DRAWING HAS BEEN PRODUCED USING CAD SOFTWARE. THEREFORE ALL DIMENSIONS ARE SHOWN IN METRES UNLESS SHOWN OTHERWISE.
- DO NOT SCALE FROM THIS DRAWING. USE ONLY PRINTED DIMENSIONS.
- THE DESIGN SHOWN WILL BE SUBJECT TO DETAILED DESIGN DEVELOPMENT IN ACCORDANCE WITH THE PROVISIONS OF THE DEVELOPMENT CONSENT ORDER.

KEY TO SYMBOLS

- DEVELOPMENT CONSENT ORDER BOUNDARY
- LAND NOT INCLUDED IN ORDER LIMITS
- HIGHWAY WORK LIMIT OF DEVIATION (AS DETAILED IN PART 2 OF THE DEVELOPMENT CONSENT ORDER)
- A LIMITS OF DEVIATION LABEL (AS DETAILED IN PART 2 OF THE DEVELOPMENT CONSENT ORDER)
- WORK NO. XX WORK NUMBER (AS DETAILED IN SCHEDULE 1 OF THE DEVELOPMENT CONSENT ORDER)
- COMMENCEMENT OF LINEAR WORKS
- TERMINATION OF LINEAR WORKS
- COMMENCEMENT AND TERMINATION OF LINEAR WORKS
- - - PROPOSED HIGHWAY WORK CENTRE LINE (APPROX)
- - - PROPOSED EARTHWORKS OUTLINE (INCLUDING LATERAL DEVIATION)
- PROPOSED HIGHWAY WORK OUTLINE
- PROPOSED ROAD MARKINGS
- PROPOSED CONSTRUCTION COMPOUND
- - - PROPOSED UTILITY DIVERSION CENTRELINE
- - - PROPOSED UTILITY DIVERSION LIMIT OF DEVIATION
- PROPOSED SURFACE WATER DRAINAGE DITCH
- PROPOSED SURFACE WATER ATTENUATION BASIN
- - - PROPOSED SURFACE WATER ATTENUATION BASIN MAINTENANCE ACCESS TRACK
- V PROPOSED SURFACE WATER DRAINAGE OUTFALL
- PROPOSED RETAINING WALL
- PROPOSED VARIABLE MESSAGE SIGN
- PROPOSED GANTRY
- PROPOSED TRAFFIC SIGN(S) (ANCILLARY WORKS)
- PROPOSED EMERGENCY ROADSIDE TELEPHONE
- PROPOSED SPLITTER ISLAND

REV	DATE	REVISION NOTE	ORIG	CHKD	APPD
0	NOVEMBER 2022	APPLICATION SUBMISSION	GP	LC	MF

REFERENCE MAP



DESIGNER

CONTRACTOR

CLIENT

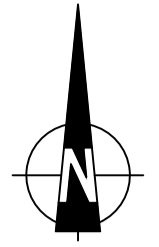
PROJECT TITLE  
M3 JUNCTION 9 IMPROVEMENT SCHEME

PROJECT STAGE  
PCF STAGE 3

DRAWING TITLE  
WORKS PLANS  
APFP REGULATION 5(2)(j)  
SHEET 1 OF 10  
DOCUMENT REFERENCE: 2.3

SUITABILITY  
APPLICATION SUBMISSION

SHEET SIZE: A1 SCALE: 1:1250 STATUS: REV 0  
DRAWING NUMBER  
HE551511-VFK-LSI-X\_XXXX\_XX-DR-ZL-1001



FOR CONTINUATION SEE SHEET 1 OF 10

ABBOTS WORTHY

B3047

M3

B3047

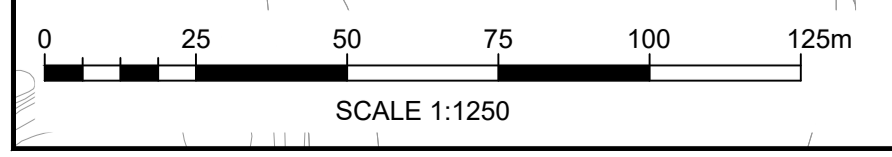
B3047

RIVER ITCHEN

RIVER ITCHEN

FOR CONTINUATION SEE SHEET 4 OF 10

WORK NO. 46



**NOTES**

Purpose of use  
**APPLICATION SUBMISSION**

Development Consent Order Number / Document  
**TR010055/2.3**

- THIS DRAWING HAS BEEN PRODUCED USING CAD SOFTWARE. THEREFORE ALL DIMENSIONS ARE SHOWN IN METRES UNLESS SHOWN OTHERWISE.
- DO NOT SCALE FROM THIS DRAWING. USE ONLY PRINTED DIMENSIONS.
- THE DESIGN SHOWN WILL BE SUBJECT TO DETAILED DESIGN DEVELOPMENT IN ACCORDANCE WITH THE PROVISIONS OF THE DEVELOPMENT CONSENT ORDER.

**KEY TO SYMBOLS**

- DEVELOPMENT CONSENT ORDER BOUNDARY
- LAND NOT INCLUDED IN ORDER LIMITS
- HIGHWAY WORK LIMIT OF DEVIATION (AS DETAILED IN PART 2 OF THE DEVELOPMENT CONSENT ORDER)
- LIMITS OF DEVIATION LABEL (AS DETAILED IN PART 2 OF THE DEVELOPMENT CONSENT ORDER)
- WORK NUMBER (AS DETAILED IN SCHEDULE 1 OF THE DEVELOPMENT CONSENT ORDER)
- COMMENCEMENT OF LINEAR WORKS
- TERMINATION OF LINEAR WORKS
- COMMENCEMENT AND TERMINATION OF LINEAR WORKS
- PROPOSED HIGHWAY WORK CENTRE LINE (APPROX)
- PROPOSED EARTHWORKS OUTLINE (INCLUDING LATERAL DEVIATION)
- PROPOSED HIGHWAY WORK OUTLINE
- PROPOSED ROAD MARKINGS
- PROPOSED CONSTRUCTION COMPOUND
- PROPOSED UTILITY DIVERSION CENTRELINE
- PROPOSED UTILITY DIVERSION LIMIT OF DEVIATION
- PROPOSED SURFACE WATER DRAINAGE DITCH
- PROPOSED SURFACE WATER ATTENUATION BASIN
- PROPOSED SURFACE WATER ATTENUATION BASIN
- MAINTENANCE ACCESS TRACK
- PROPOSED SURFACE WATER DRAINAGE OUTFALL
- PROPOSED RETAINING WALL
- PROPOSED VARIABLE MESSAGE SIGN
- PROPOSED GANTRY
- PROPOSED TRAFFIC SIGN(S) (ANCILLARY WORKS)
- PROPOSED EMERGENCY ROADSIDE TELEPHONE
- PROPOSED SPLITTER ISLAND

REV	DATE	REVISION NOTE	ORIG	CHKD	APPD
0	NOVEMBER 2021	APPLICATION SUBMISSION	GP	LC	MF

REFERENCE MAP

DESIGNER  
**Stantec**

CONTRACTOR  
**VolkerFitzpatrick**

CLIENT  
**national highways**

PROJECT TITLE  
**M3 JUNCTION 9 IMPROVEMENT SCHEME**

PROJECT STAGE  
**PCF STAGE 3**

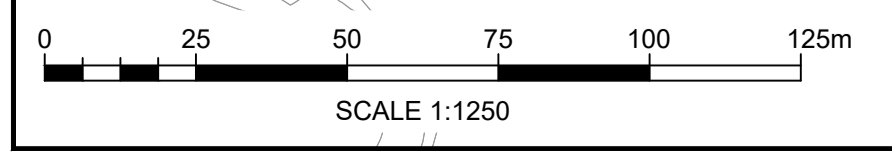
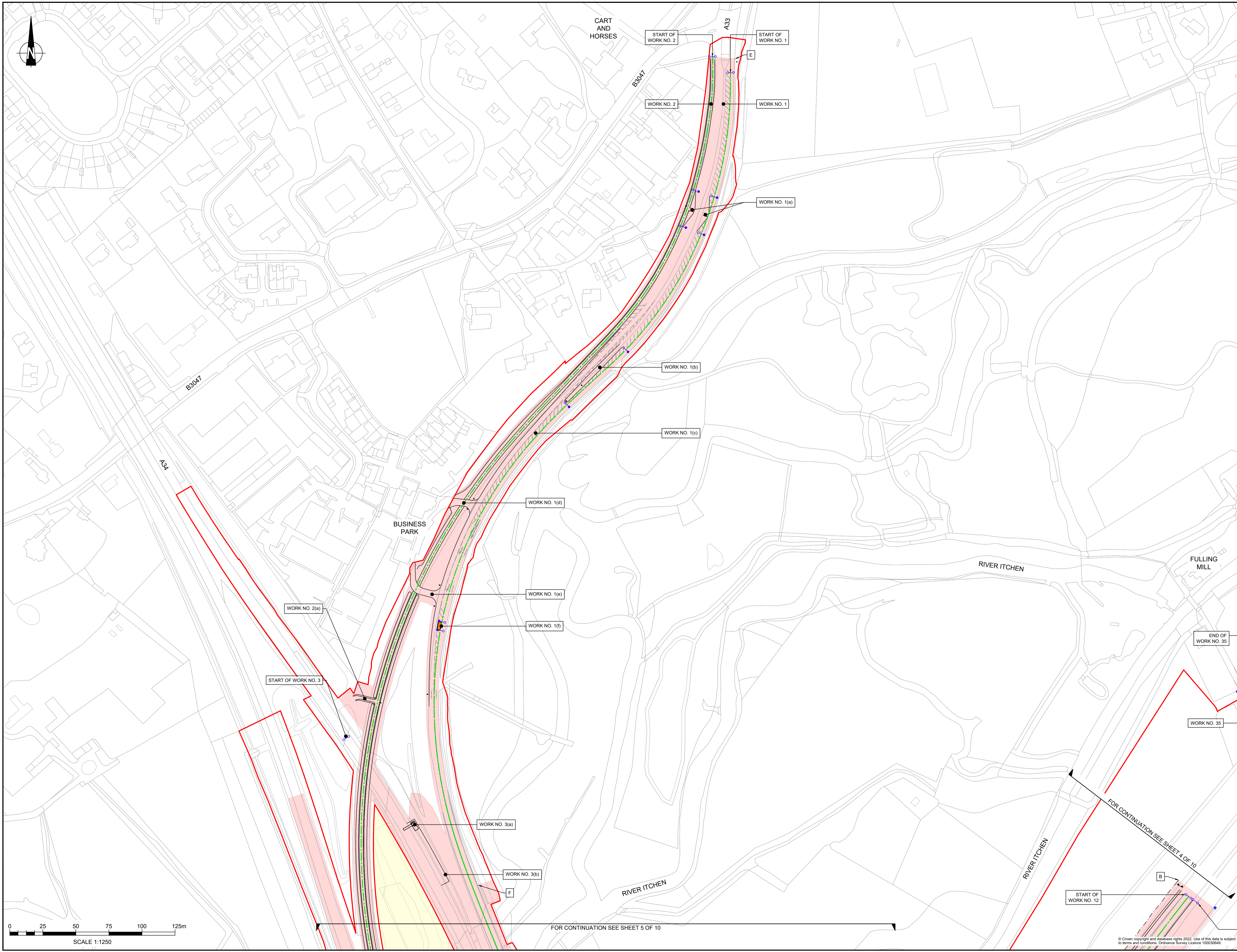
DRAWING TITLE  
**WORKS PLANS  
APFP REGULATION 5(2)(j)  
SHEET 2 OF 10  
DOCUMENT REFERENCE: 2.3**

SUITABILITY  
**APPLICATION SUBMISSION**

SHEET SIZE: A1 | SCALE: 1:1250 | STATUS: REV 0

DRAWING NUMBER  
HES51511-VFK-LSI-X\_XXXX\_XX-DR-ZL-1002

© Crown copyright and database rights 2022. Use of this data is subject to terms and conditions. Ordnance Survey Licence 100030649.



**NOTES**

Purpose of use  
**APPLICATION SUBMISSION**  
 Development Consent Order Number / Document  
**TR010055/2.3**

- THIS DRAWING HAS BEEN PRODUCED USING CAD SOFTWARE. THEREFORE ALL DIMENSIONS ARE SHOWN IN METRES UNLESS SHOWN OTHERWISE.
- DO NOT SCALE FROM THIS DRAWING. USE ONLY PRINTED DIMENSIONS.
- THE DESIGN SHOWN WILL BE SUBJECT TO DETAILED DESIGN DEVELOPMENT IN ACCORDANCE WITH THE PROVISIONS OF THE DEVELOPMENT CONSENT ORDER.

**KEY TO SYMBOLS**

- DEVELOPMENT CONSENT ORDER BOUNDARY
- LAND NOT INCLUDED IN ORDER LIMITS
- HIGHWAY WORK LIMIT OF DEVIATION (AS DETAILED IN PART 2 OF THE DEVELOPMENT CONSENT ORDER)
- LIMITS OF DEVIATION LABEL (AS DETAILED IN PART 2 OF THE DEVELOPMENT CONSENT ORDER)
- WORK NUMBER (AS DETAILED IN SCHEDULE 1 OF THE DEVELOPMENT CONSENT ORDER)
- COMMENCEMENT OF LINEAR WORKS
- TERMINATION OF LINEAR WORKS
- COMMENCEMENT AND TERMINATION OF LINEAR WORKS
- PROPOSED HIGHWAY WORK CENTRE LINE (APPROX)
- PROPOSED EARTHWORKS OUTLINE (INCLUDING LATERAL DEVIATION)
- PROPOSED HIGHWAY WORK OUTLINE
- PROPOSED ROAD MARKINGS
- PROPOSED CONSTRUCTION COMPOUND
- PROPOSED UTILITY DIVERSION CENTRELINE
- PROPOSED UTILITY DIVERSION LIMIT OF DEVIATION
- PROPOSED SURFACE WATER DRAINAGE DITCH
- PROPOSED SURFACE WATER ATTENUATION BASIN
- PROPOSED SURFACE WATER ATTENUATION BASIN MAINTENANCE ACCESS TRACK
- PROPOSED SURFACE WATER DRAINAGE OUTFALL
- PROPOSED RETAINING WALL
- PROPOSED VARIABLE MESSAGE SIGN
- PROPOSED GANTRY
- PROPOSED TRAFFIC SIGN(S) (ANCILLARY WORKS)
- PROPOSED EMERGENCY ROADSIDE TELEPHONE
- PROPOSED SPLITTER ISLAND

REV	DATE	REVISION NOTE	ORIG	CHKD	APPD
0	NOVEMBER 2022	APPLICATION SUBMISSION	GP	LC	MF

REFERENCE MAP

DESIGNER  
**Stantec**

CONTRACTOR  
**VolkerFitzpatrick**

CLIENT  
**national highways**

PROJECT TITLE  
**M3 JUNCTION 9 IMPROVEMENT SCHEME**

PROJECT STAGE  
**PCF STAGE 3**

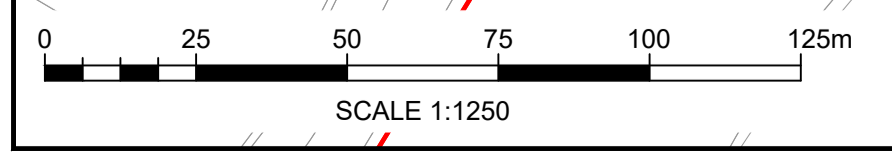
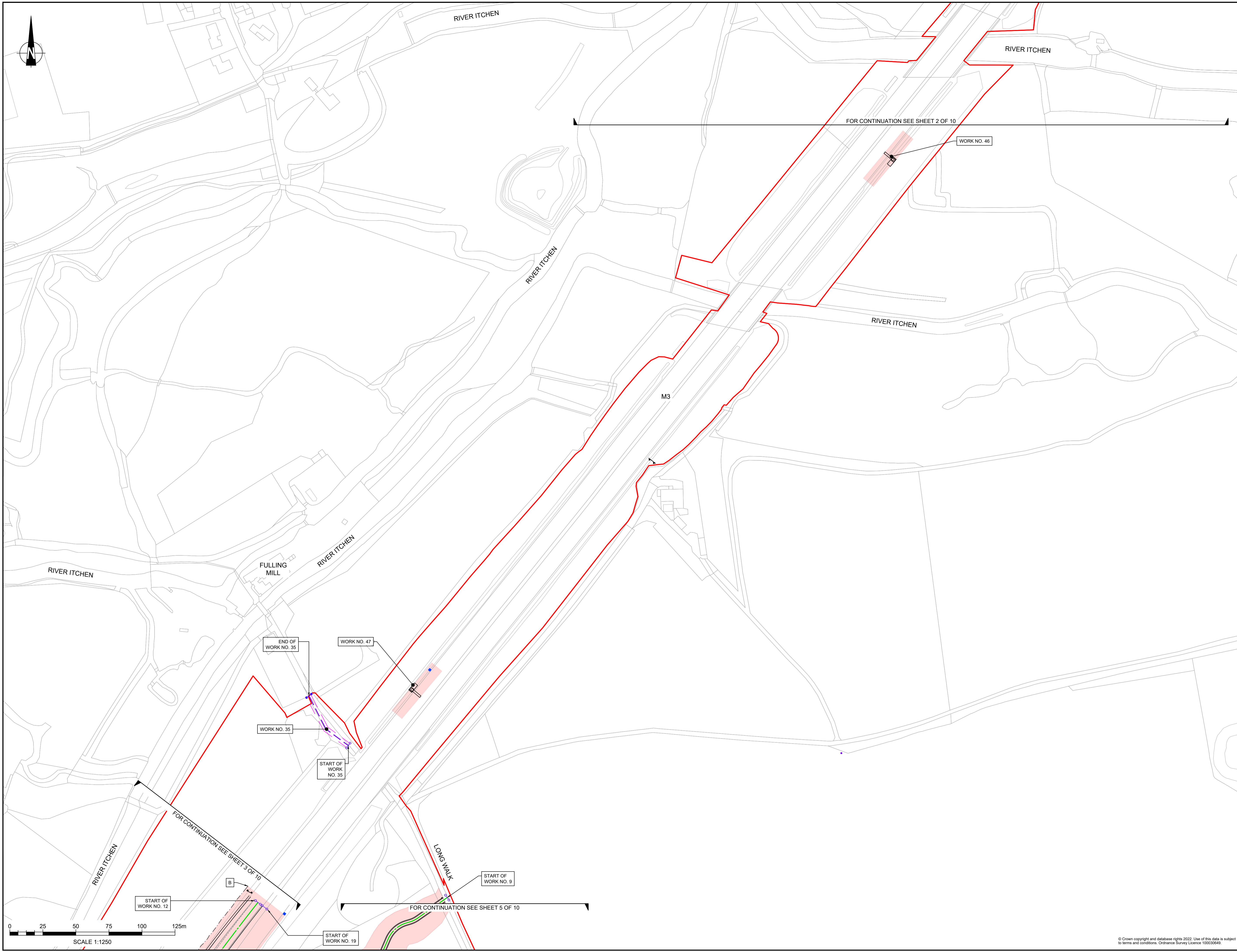
DRAWING TITLE  
**WORKS PLANS  
 APFP REGULATION 5(2)(j)  
 SHEET 3 OF 10  
 DOCUMENT REFERENCE: 2.3**

SUITABILITY  
**APPLICATION SUBMISSION**

SHEET SIZE: A1    SCALE: 1:1250    STATUS: REV 0

DRAWING NUMBER  
**HE51511-VFK-LSI-X\_XXXX\_XX-DR-ZL-1003**

© Crown copyright and database rights 2022. Use of this data is subject to terms and conditions. Ordnance Survey Licence 100030649.



**NOTES**

Purpose of use  
**APPLICATION SUBMISSION**

Development Consent Order Number / Document  
**TR010055/2.3**

- THIS DRAWING HAS BEEN PRODUCED USING CAD SOFTWARE. THEREFORE ALL DIMENSIONS ARE SHOWN IN METRES UNLESS SHOWN OTHERWISE.
- DO NOT SCALE FROM THIS DRAWING. USE ONLY PRINTED DIMENSIONS.
- THE DESIGN SHOWN WILL BE SUBJECT TO DETAILED DESIGN DEVELOPMENT IN ACCORDANCE WITH THE PROVISIONS OF THE DEVELOPMENT CONSENT ORDER.

**KEY TO SYMBOLS**

- DEVELOPMENT CONSENT ORDER BOUNDARY
- LAND NOT INCLUDED IN ORDER LIMITS
- HIGHWAY WORK LIMIT OF DEVIATION (AS DETAILED IN PART 2 OF THE DEVELOPMENT CONSENT ORDER)
- LIMITS OF DEVIATION LABEL (AS DETAILED IN PART 2 OF THE DEVELOPMENT CONSENT ORDER)
- WORK NUMBER (AS DETAILED IN SCHEDULE 1 OF THE DEVELOPMENT CONSENT ORDER)
- COMMENCEMENT OF LINEAR WORKS
- TERMINATION OF LINEAR WORKS
- COMMENCEMENT AND TERMINATION OF LINEAR WORKS
- PROPOSED HIGHWAY WORK CENTRE LINE (APPROX)
- PROPOSED EARTHWORKS OUTLINE (INCLUDING LATERAL DEVIATION)
- PROPOSED HIGHWAY WORK OUTLINE
- PROPOSED ROAD MARKINGS
- PROPOSED CONSTRUCTION COMPOUND
- PROPOSED UTILITY DIVERSION CENTRELINE
- PROPOSED UTILITY DIVERSION LIMIT OF DEVIATION
- PROPOSED SURFACE WATER DRAINAGE DITCH
- PROPOSED SURFACE WATER ATTENUATION BASIN
- PROPOSED SURFACE WATER ATTENUATION BASIN
- MAINTENANCE ACCESS TRACK
- PROPOSED SURFACE WATER DRAINAGE OUTFALL
- PROPOSED RETAINING WALL
- PROPOSED VARIABLE MESSAGE SIGN
- PROPOSED GANTRY
- PROPOSED TRAFFIC SIGN(S) (ANCILLARY WORKS)
- PROPOSED EMERGENCY ROADSIDE TELEPHONE
- PROPOSED SPLITTER ISLAND

REV	DATE	REVISION NOTE	ORIG	CHKD	APPD
0	NOVEMBER 2021	APPLICATION SUBMISSION	GP	LC	MF

**REFERENCE MAP**

**DESIGNER**

**CONTRACTOR**

**CLIENT**

**PROJECT TITLE**  
**M3 JUNCTION 9 IMPROVEMENT SCHEME**

**PROJECT STAGE**  
**PCF STAGE 3**

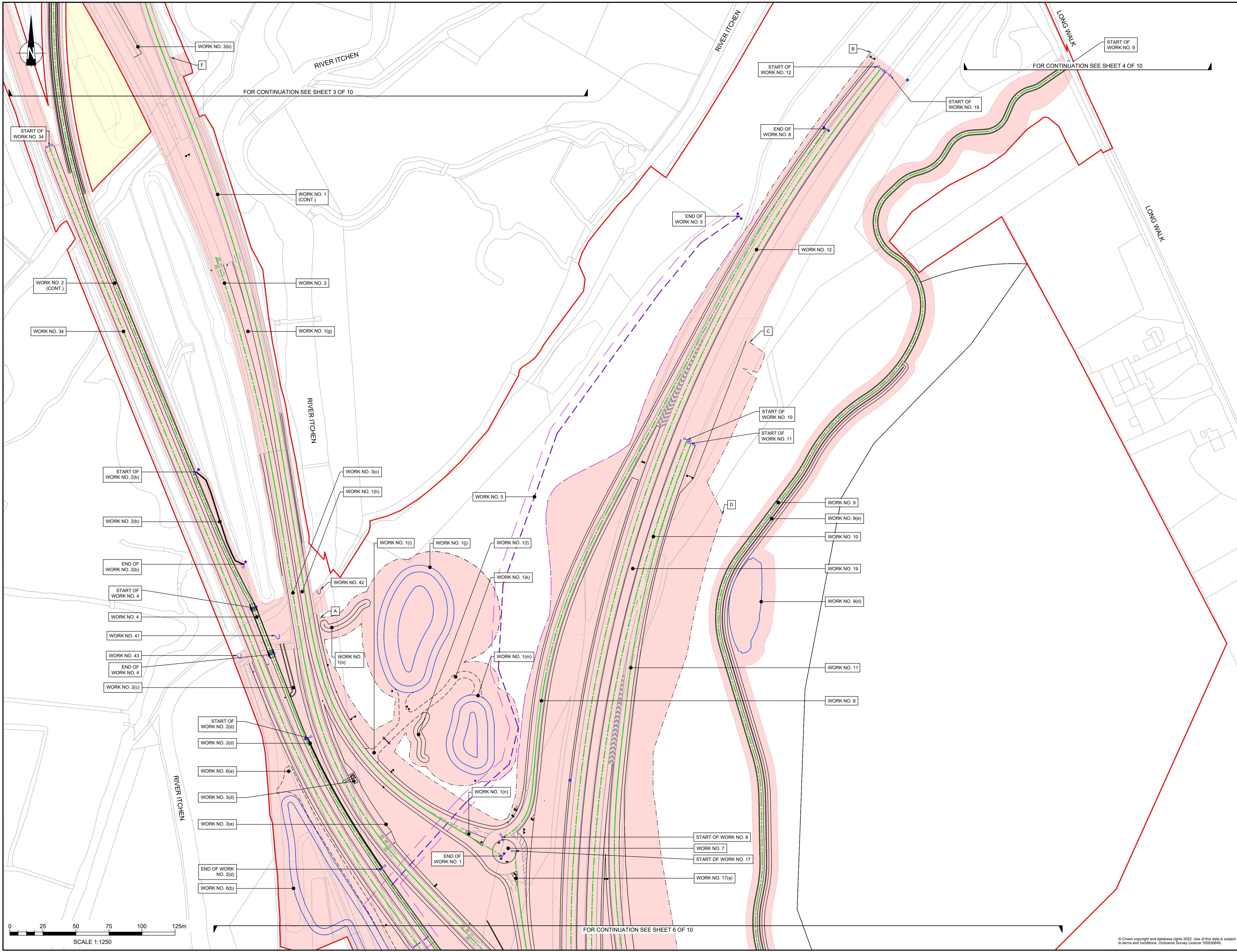
**DRAWING TITLE**  
**WORKS PLANS  
 APFP REGULATION 5(2)(j)  
 SHEET 4 OF 10  
 DOCUMENT REFERENCE: 2.3**

**SUITABILITY**  
**APPLICATION SUBMISSION**

SHEET SIZE: A1    SCALE: 1:1250    STATUS: REV 0

DRAWING NUMBER  
 HES51511-VFK-LSI-X\_XXXX\_XX-DR-ZL-1004

© Crown copyright and database rights 2022. Use of this data is subject to terms and conditions. Ordnance Survey Licence 100030649.



**NOTES**

Purpose of use  
**APPLICATION SUBMISSION**  
 Development Consent Order Number / Document  
**TR010055/2.3**

- THIS DRAWING HAS BEEN PRODUCED USING CAD SOFTWARE. THEREFORE ALL DIMENSIONS ARE SHOWN IN METRES UNLESS SHOWN OTHERWISE.
- DO NOT SCALE FROM THIS DRAWING. USE ONLY PRINTED DIMENSIONS.
- THE DESIGN SHOWN WILL BE SUBJECT TO DETAILED DESIGN DEVELOPMENT IN ACCORDANCE WITH THE PROVISIONS OF THE DEVELOPMENT CONSENT ORDER.

**KEY TO SYMBOLS**

- DEVELOPMENT CONSENT ORDER BOUNDARY
- LAND NOT INCLUDED IN ORDER LIMITS
- HIGHWAY WORK LIMIT OF DEVIATION (AS DETAILED IN PART 2 OF THE DEVELOPMENT CONSENT ORDER)
- LIMITS OF DEVIATION LABEL (AS DETAILED IN PART 2 OF THE DEVELOPMENT CONSENT ORDER)
- WORK NUMBER (AS DETAILED IN SCHEDULE 1 OF THE DEVELOPMENT CONSENT ORDER)
- COMMENCEMENT OF LINEAR WORKS
- TERMINATION OF LINEAR WORKS
- COMMENCEMENT AND TERMINATION OF LINEAR WORKS
- PROPOSED HIGHWAY WORK CENTRE LINE (APPROX)
- PROPOSED EARTHWORKS OUTLINE (INCLUDING LATERAL DEVIATION)
- PROPOSED HIGHWAY WORK OUTLINE
- PROPOSED ROAD MARKINGS
- PROPOSED CONSTRUCTION COMPOUND
- PROPOSED UTILITY DIVERSION CENTRELINE
- PROPOSED UTILITY DIVERSION LIMIT OF DEVIATION
- PROPOSED SURFACE WATER DRAINAGE DITCH
- PROPOSED SURFACE WATER ATTENUATION BASIN
- PROPOSED SURFACE WATER ATTENUATION BASIN
- MAINTENANCE ACCESS TRACK
- PROPOSED SURFACE WATER DRAINAGE OUTFALL
- PROPOSED RETAINING WALL
- PROPOSED VARIABLE MESSAGE SIGN
- PROPOSED GANTRY
- PROPOSED TRAFFIC SIGN(S) (ANCILLARY WORKS)
- PROPOSED EMERGENCY ROADSIDE TELEPHONE
- PROPOSED SPLITTER ISLAND

REV	DATE	REVISION NOTE	ORIG	CHKD	APPD
0	NOVEMBER 2022	APPLICATION SUBMISSION	GP	LC	MF

REFERENCE MAP

DESIGNER  
**Stantec**

CONTRACTOR  
**VolkerFitzpatrick**

CLIENT  
**national highways**

PROJECT TITLE  
**M3 JUNCTION 9 IMPROVEMENT SCHEME**

PROJECT STAGE  
**PCF STAGE 3**

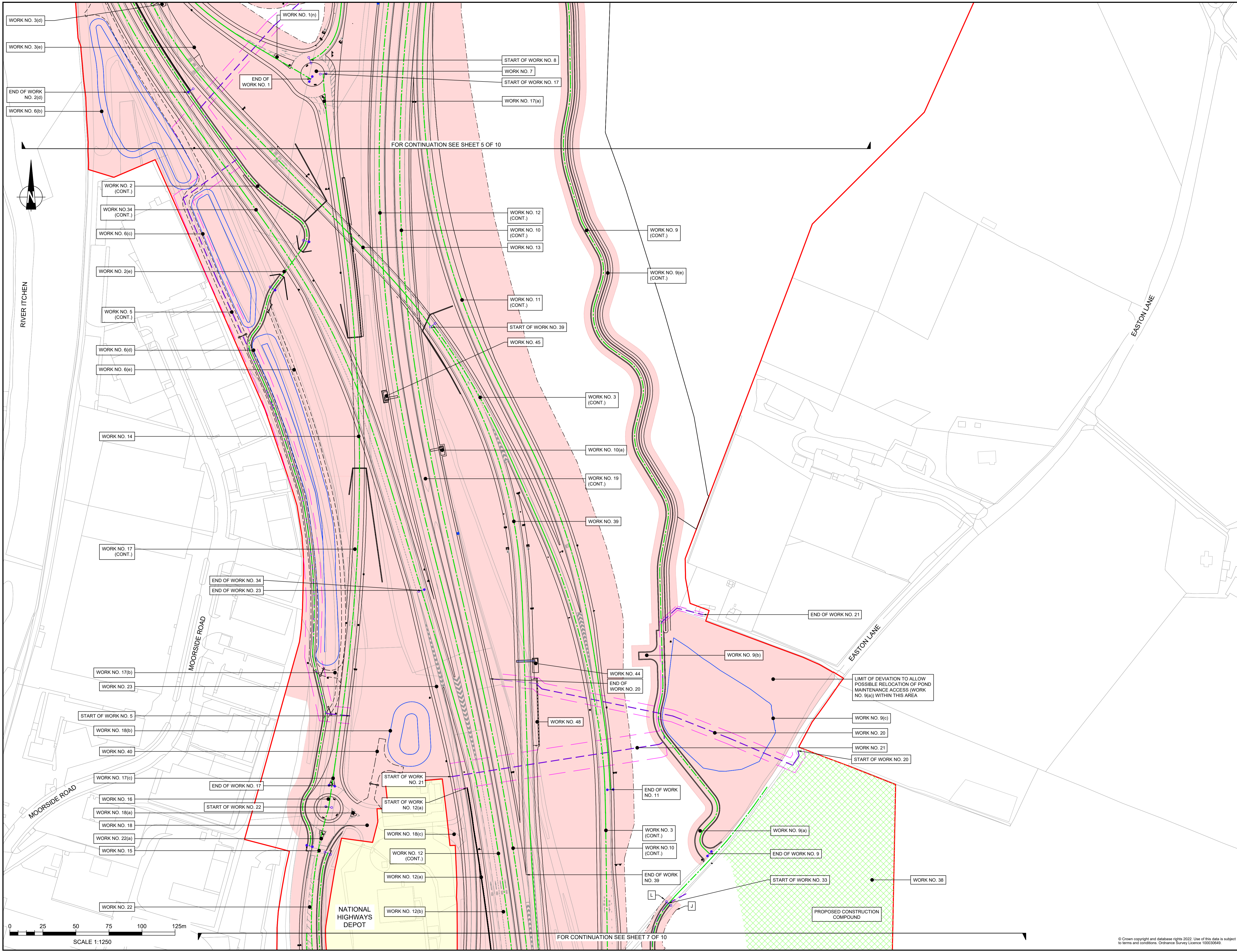
DRAWING TITLE  
**WORKS PLANS  
 APFP REGULATION 5(2)(j)  
 SHEET 5 OF 10  
 DOCUMENT REFERENCE: 2.3**

SUITABILITY  
**APPLICATION SUBMISSION**

SHEET SIZE: A1 | SCALE: 1:1250 | STATUS: REV 0

DRAWING NUMBER  
**HE51511-VFK-LSI-X\_XXXX\_XX-DR-ZL-1005**

© Crown copyright and database rights 2022. Use of this data is subject to terms and conditions. Ordnance Survey Licence 100030649.



**NOTES**

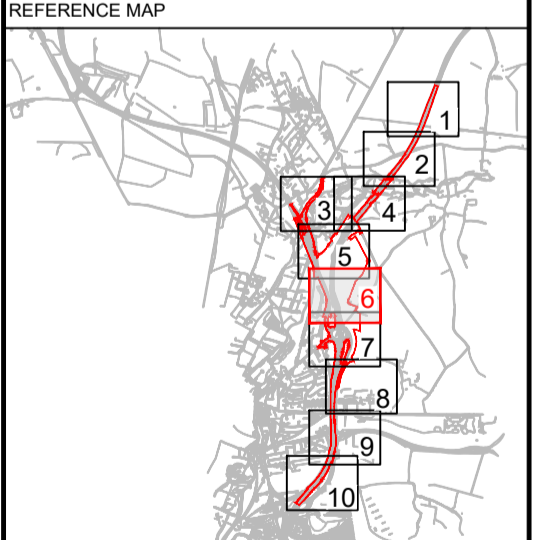
Purpose of use  
**APPLICATION SUBMISSION**  
 Development Consent Order Number / Document  
**TR010055/2.3**

1. THIS DRAWING HAS BEEN PRODUCED USING CAD SOFTWARE. THEREFORE ALL DIMENSIONS ARE SHOWN IN METRES UNLESS SHOWN OTHERWISE.  
 2. DO NOT SCALE FROM THIS DRAWING. USE ONLY PRINTED DIMENSIONS.  
 3. THE DESIGN SHOWN WILL BE SUBJECT TO DETAILED DESIGN DEVELOPMENT IN ACCORDANCE WITH THE PROVISIONS OF THE DEVELOPMENT CONSENT ORDER.

**KEY TO SYMBOLS**

- DEVELOPMENT CONSENT ORDER BOUNDARY
- LAND NOT INCLUDED IN ORDER LIMITS
- HIGHWAY WORK LIMIT OF DEVIATION (AS DETAILED IN PART 2 OF THE DEVELOPMENT CONSENT ORDER)
- LIMITS OF DEVIATION LABEL (AS DETAILED IN PART 2 OF THE DEVELOPMENT CONSENT ORDER)
- WORK NUMBER (AS DETAILED IN SCHEDULE 1 OF THE DEVELOPMENT CONSENT ORDER)
- COMMENCEMENT OF LINEAR WORKS
- TERMINATION OF LINEAR WORKS
- COMMENCEMENT AND TERMINATION OF LINEAR WORKS
- PROPOSED HIGHWAY WORK CENTRE LINE (APPROX)
- PROPOSED EARTHWORKS OUTLINE (INCLUDING LATERAL DEVIATION)
- PROPOSED HIGHWAY WORK OUTLINE
- PROPOSED ROAD MARKINGS
- PROPOSED CONSTRUCTION COMPOUND
- PROPOSED UTILITY DIVERSION CENTRELINE
- PROPOSED UTILITY DIVERSION LIMIT OF DEVIATION
- PROPOSED SURFACE WATER DRAINAGE DITCH
- PROPOSED SURFACE WATER ATTENUATION BASIN
- PROPOSED SURFACE WATER ATTENUATION BASIN
- MAINTENANCE ACCESS TRACK
- PROPOSED SURFACE WATER DRAINAGE OUTFALL
- PROPOSED RETAINING WALL
- PROPOSED VARIABLE MESSAGE SIGN
- PROPOSED GANTRY
- PROPOSED TRAFFIC SIGN(S) (ANCILLARY WORKS)
- PROPOSED EMERGENCY ROADSIDE TELEPHONE
- PROPOSED SPLITTER ISLAND

REV	DATE	REVISION NOTE	ORIG	CHKD	APPD
0	NOVEMBER 2022	APPLICATION SUBMISSION	GP	LC	MF



DESIGNER  
**Stantec**

CONTRACTOR  
**VolkerFitzpatrick**

CLIENT  
**national highways**

PROJECT TITLE  
**M3 JUNCTION 9 IMPROVEMENT SCHEME**

PROJECT STAGE  
**PCF STAGE 3**

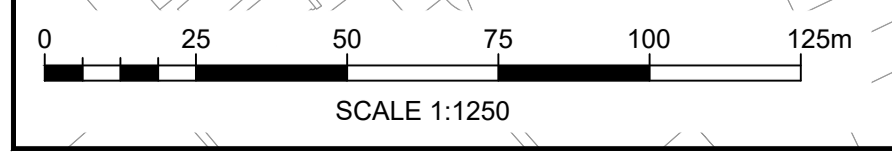
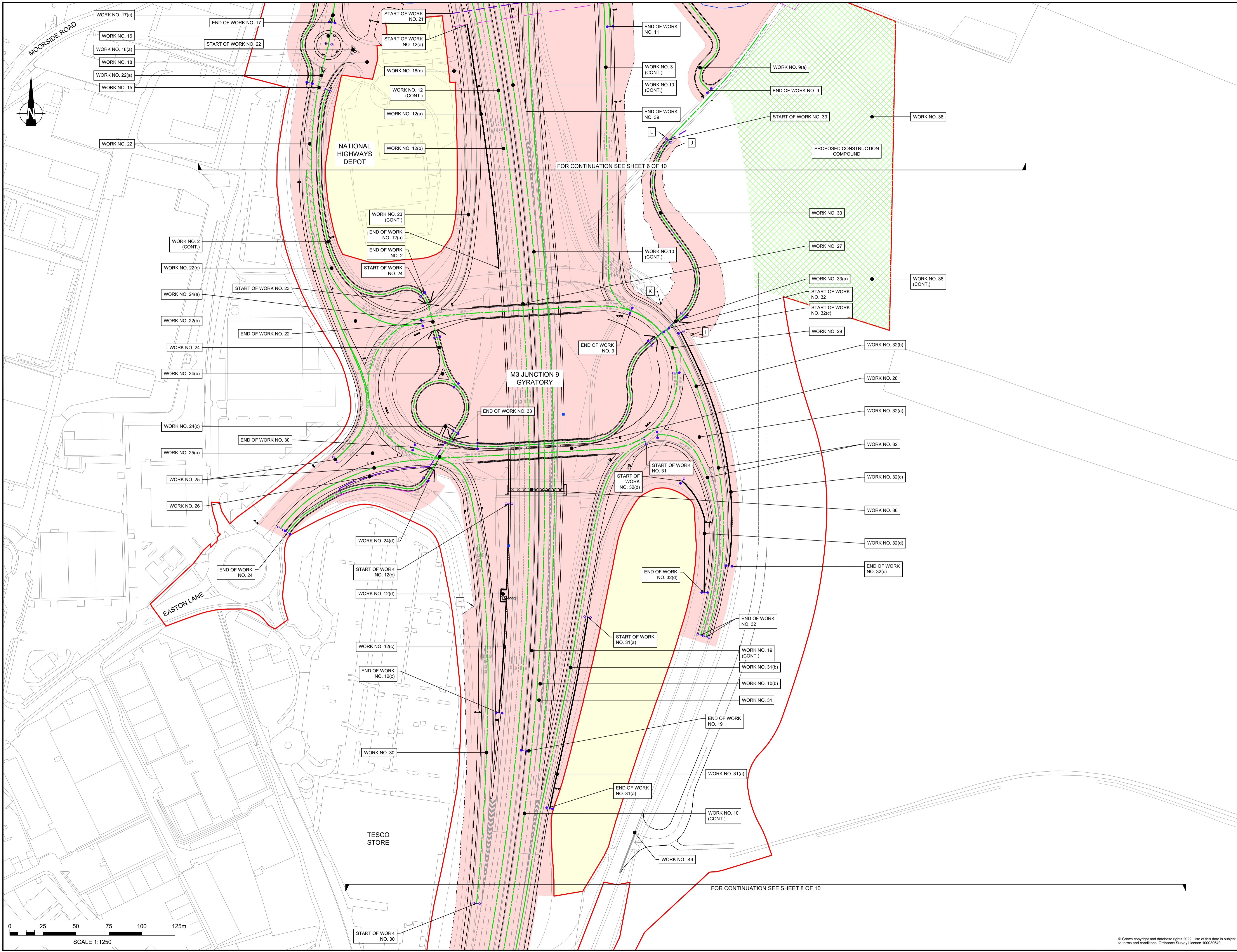
DRAWING TITLE  
**WORKS PLANS  
 APFP REGULATION 5(2)(j)  
 SHEET 6 OF 10  
 DOCUMENT REFERENCE: 2.3**

SUITABILITY  
**APPLICATION SUBMISSION**

SHEET SIZE: A1 | SCALE: 1:1250 | STATUS: REV 0  
 DRAWING NUMBER  
 HES51511-VFK-LSI-X\_XXXX\_XX-DR-ZL-1006

© Crown copyright and database rights 2022. Use of this data is subject to terms and conditions. Ordnance Survey Licence 100030649.





**NOTES**

Purpose of use  
**APPLICATION SUBMISSION**  
 Development Consent Order Number / Document  
 TR010055/2.3

- THIS DRAWING HAS BEEN PRODUCED USING CAD SOFTWARE. THEREFORE ALL DIMENSIONS ARE SHOWN IN METRES UNLESS SHOWN OTHERWISE.
- DO NOT SCALE FROM THIS DRAWING. USE ONLY PRINTED DIMENSIONS.
- THE DESIGN SHOWN WILL BE SUBJECT TO DETAILED DESIGN DEVELOPMENT IN ACCORDANCE WITH THE PROVISIONS OF THE DEVELOPMENT CONSENT ORDER.

**KEY TO SYMBOLS**

- DEVELOPMENT CONSENT ORDER BOUNDARY
- LAND NOT INCLUDED IN ORDER LIMITS
- HIGHWAY WORK LIMIT OF DEVIATION (AS DETAILED IN PART 2 OF THE DEVELOPMENT CONSENT ORDER)
- LIMITS OF DEVIATION LABEL (AS DETAILED IN PART 2 OF THE DEVELOPMENT CONSENT ORDER)
- WORK NUMBER (AS DETAILED IN SCHEDULE 1 OF THE DEVELOPMENT CONSENT ORDER)
- COMMENCEMENT OF LINEAR WORKS
- TERMINATION OF LINEAR WORKS
- COMMENCEMENT AND TERMINATION OF LINEAR WORKS
- PROPOSED HIGHWAY WORK CENTRE LINE (APPROX)
- PROPOSED EARTHWORKS OUTLINE (INCLUDING LATERAL DEVIATION)
- PROPOSED HIGHWAY WORK OUTLINE
- PROPOSED ROAD MARKINGS
- PROPOSED CONSTRUCTION COMPOUND
- PROPOSED UTILITY DIVERSION CENTRELINE
- PROPOSED UTILITY DIVERSION LIMIT OF DEVIATION
- PROPOSED SURFACE WATER DRAINAGE DITCH
- PROPOSED SURFACE WATER ATTENUATION BASIN
- PROPOSED SURFACE WATER ATTENUATION BASIN MAINTENANCE ACCESS TRACK
- PROPOSED SURFACE WATER DRAINAGE OUTFALL
- PROPOSED RETAINING WALL
- PROPOSED VARIABLE MESSAGE SIGN
- PROPOSED GANTRY
- PROPOSED TRAFFIC SIGN(S) (ANCILLARY WORKS)
- PROPOSED EMERGENCY ROADSIDE TELEPHONE
- PROPOSED SPLITTER ISLAND

REV	DATE	REVISION NOTE	ORIG	CHKD	APPD
0	NOVEMBER 2022	APPLICATION SUBMISSION	GP	LC	MF

REFERENCE MAP

DESIGNER  
**Stantec**

CONTRACTOR  
**VolkerFitzpatrick**

CLIENT  
**national highways**

PROJECT TITLE  
**M3 JUNCTION 9 IMPROVEMENT SCHEME**

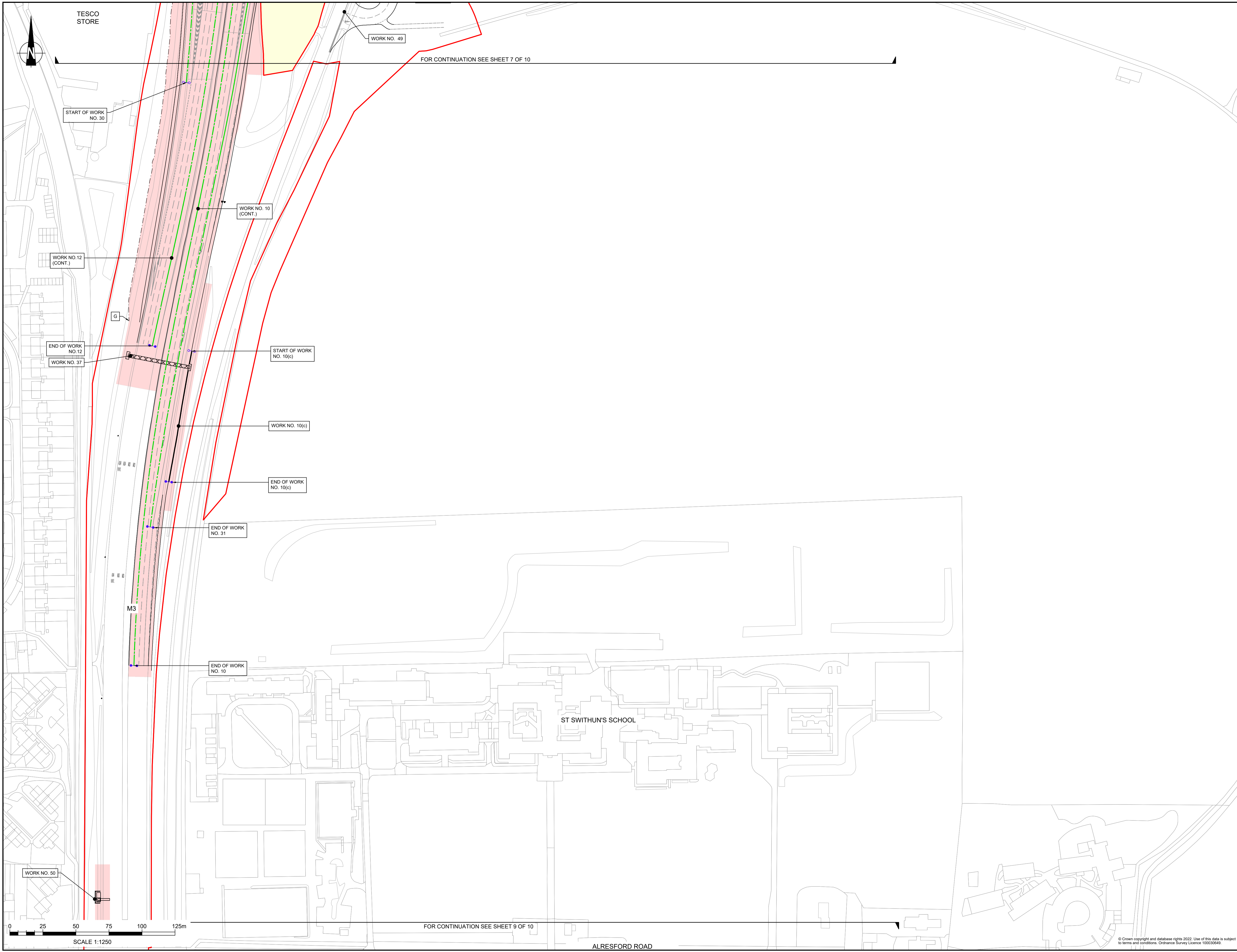
PROJECT STAGE  
**PCF STAGE 3**

DRAWING TITLE  
**WORKS PLANS  
 APFP REGULATION 5(2)(j)  
 SHEET 7 OF 10  
 DOCUMENT REFERENCE: 2.3**

SUITABILITY  
**APPLICATION SUBMISSION**

SHEET SIZE: A1 SCALE: 1:1250 STATUS: REV 0  
 DRAWING NUMBER  
 HES51511-VFK-LSI-X\_XXXX\_XX-DR-ZL-1007

© Crown copyright and database rights 2022. Use of this data is subject to terms and conditions. Ordnance Survey Licence 100030649.



NOTES

Purpose of use  
**APPLICATION SUBMISSION**

Development Consent Order Number / Document  
**TR010055/2.3**

- THIS DRAWING HAS BEEN PRODUCED USING CAD SOFTWARE. THEREFORE ALL DIMENSIONS ARE SHOWN IN METRES UNLESS SHOWN OTHERWISE.
- DO NOT SCALE FROM THIS DRAWING. USE ONLY PRINTED DIMENSIONS.
- THE DESIGN SHOWN WILL BE SUBJECT TO DETAILED DESIGN DEVELOPMENT IN ACCORDANCE WITH THE PROVISIONS OF THE DEVELOPMENT CONSENT ORDER.

KEY TO SYMBOLS

- DEVELOPMENT CONSENT ORDER BOUNDARY
- LAND NOT INCLUDED IN ORDER LIMITS
- HIGHWAY WORK LIMIT OF DEVIATION (AS DETAILED IN PART 2 OF THE DEVELOPMENT CONSENT ORDER)
- LIMITS OF DEVIATION LABEL (AS DETAILED IN PART 2 OF THE DEVELOPMENT CONSENT ORDER)
- WORK NUMBER (AS DETAILED IN SCHEDULE 1 OF THE DEVELOPMENT CONSENT ORDER)
- COMMENCEMENT OF LINEAR WORKS
- TERMINATION OF LINEAR WORKS
- COMMENCEMENT AND TERMINATION OF LINEAR WORKS
- PROPOSED HIGHWAY WORK CENTRE LINE (APPROX)
- PROPOSED EARTHWORKS OUTLINE (INCLUDING LATERAL DEVIATION)
- PROPOSED HIGHWAY WORK OUTLINE
- PROPOSED ROAD MARKINGS
- PROPOSED CONSTRUCTION COMPOUND
- PROPOSED UTILITY DIVERSION CENTRELINE
- PROPOSED UTILITY DIVERSION LIMIT OF DEVIATION
- PROPOSED SURFACE WATER DRAINAGE DITCH
- PROPOSED SURFACE WATER ATTENUATION BASIN
- PROPOSED SURFACE WATER ATTENUATION BASIN MAINTENANCE ACCESS TRACK
- PROPOSED SURFACE WATER DRAINAGE OUTFALL
- PROPOSED RETAINING WALL
- PROPOSED VARIABLE MESSAGE SIGN
- PROPOSED GANTRY
- PROPOSED TRAFFIC SIGN(S) (ANCILLARY WORKS)
- PROPOSED EMERGENCY ROADSIDE TELEPHONE
- PROPOSED SPLITTER ISLAND

REV	DATE	REVISION NOTE	ORIG	CHKD	APPD
0	NOVEMBER 2022	APPLICATION SUBMISSION	GP	LC	MF

REFERENCE MAP

DESIGNER  
**Stantec**

CONTRACTOR  
**VolkerFitzpatrick**

CLIENT  
**national highways**

PROJECT TITLE  
**M3 JUNCTION 9 IMPROVEMENT SCHEME**

PROJECT STAGE  
**PCF STAGE 3**

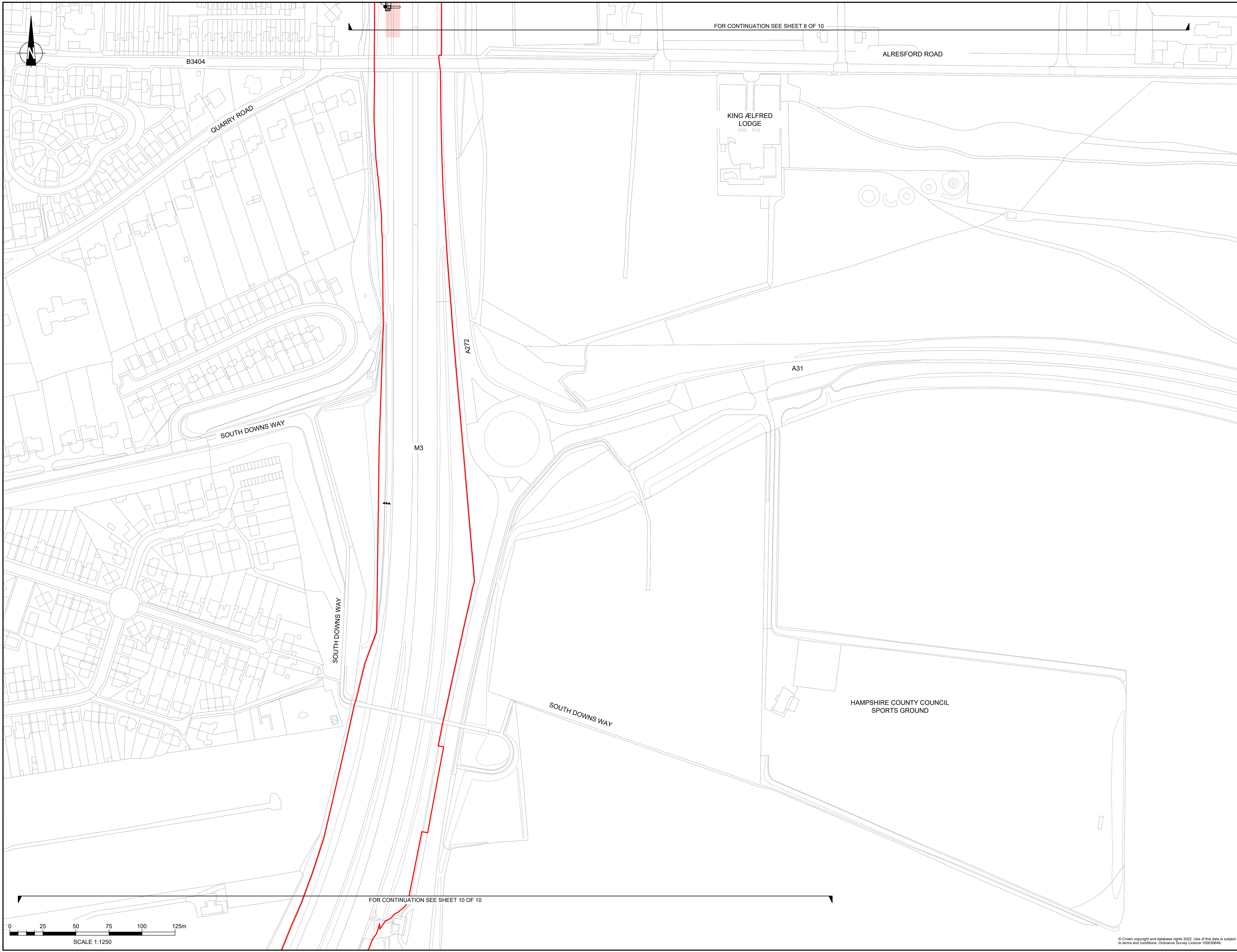
DRAWING TITLE  
**WORKS PLANS  
APFP REGULATION 5(2)(j)  
SHEET 8 OF 10  
DOCUMENT REFERENCE: 2.3**

SUITABILITY  
**APPLICATION SUBMISSION**

SHEET SIZE: A1 | SCALE: 1:1250 | STATUS: REV 0

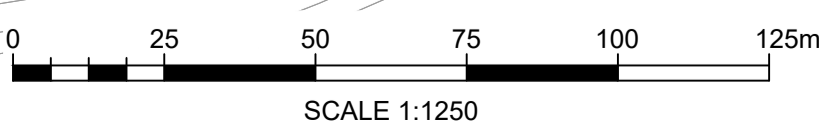
DRAWING NUMBER  
HES51511-VFK-LSI-X\_XXXX\_XX-DR-ZL-1008

© Crown copyright and database rights 2022. Use of this data is subject to terms and conditions. Ordnance Survey Licence 100030649.



FOR CONTINUATION SEE SHEET 8 OF 10

FOR CONTINUATION SEE SHEET 10 OF 10



**NOTES**

Purpose of use  
**APPLICATION SUBMISSION**  
 Development Consent Order Number / Document  
**TR010055/2.3**

- THIS DRAWING HAS BEEN PRODUCED USING CAD SOFTWARE. THEREFORE ALL DIMENSIONS ARE SHOWN IN METRES UNLESS SHOWN OTHERWISE.
- DO NOT SCALE FROM THIS DRAWING. USE ONLY PRINTED DIMENSIONS.
- THE DESIGN SHOWN WILL BE SUBJECT TO DETAILED DESIGN DEVELOPMENT IN ACCORDANCE WITH THE PROVISIONS OF THE DEVELOPMENT CONSENT ORDER.

**KEY TO SYMBOLS**

- DEVELOPMENT CONSENT ORDER BOUNDARY
- LAND NOT INCLUDED IN ORDER LIMITS
- HIGHWAY WORK LIMIT OF DEVIATION (AS DETAILED IN PART 2 OF THE DEVELOPMENT CONSENT ORDER)
- LIMITS OF DEVIATION LABEL (AS DETAILED IN PART 2 OF THE DEVELOPMENT CONSENT ORDER)
- WORK NUMBER (AS DETAILED IN SCHEDULE 1 OF THE DEVELOPMENT CONSENT ORDER)
- COMMENCEMENT OF LINEAR WORKS
- TERMINATION OF LINEAR WORKS
- COMMENCEMENT AND TERMINATION OF LINEAR WORKS
- PROPOSED HIGHWAY WORK CENTRE LINE (APPROX)
- PROPOSED EARTHWORKS OUTLINE (INCLUDING LATERAL DEVIATION)
- PROPOSED HIGHWAY WORK OUTLINE
- PROPOSED ROAD MARKINGS
- PROPOSED CONSTRUCTION COMPOUND
- PROPOSED UTILITY DIVERSION CENTRELINE
- PROPOSED UTILITY DIVERSION LIMIT OF DEVIATION
- PROPOSED SURFACE WATER DRAINAGE DITCH
- PROPOSED SURFACE WATER ATTENUATION BASIN
- PROPOSED SURFACE WATER ATTENUATION BASIN MAINTENANCE ACCESS TRACK
- PROPOSED SURFACE WATER DRAINAGE OUTFALL
- PROPOSED RETAINING WALL
- PROPOSED VARIABLE MESSAGE SIGN
- PROPOSED GANTRY
- PROPOSED TRAFFIC SIGN(S) (ANCILLARY WORKS)
- PROPOSED EMERGENCY ROADSIDE TELEPHONE
- PROPOSED SPLITTER ISLAND

0	NOVEMBER 2022	APPLICATION SUBMISSION	GP	LC	MF
REV	DATE	REVISION NOTE	ORIG	CHKD	APPD

REFERENCE MAP

DESIGNER

CONTRACTOR

CLIENT

PROJECT TITLE  
**M3 JUNCTION 9 IMPROVEMENT SCHEME**

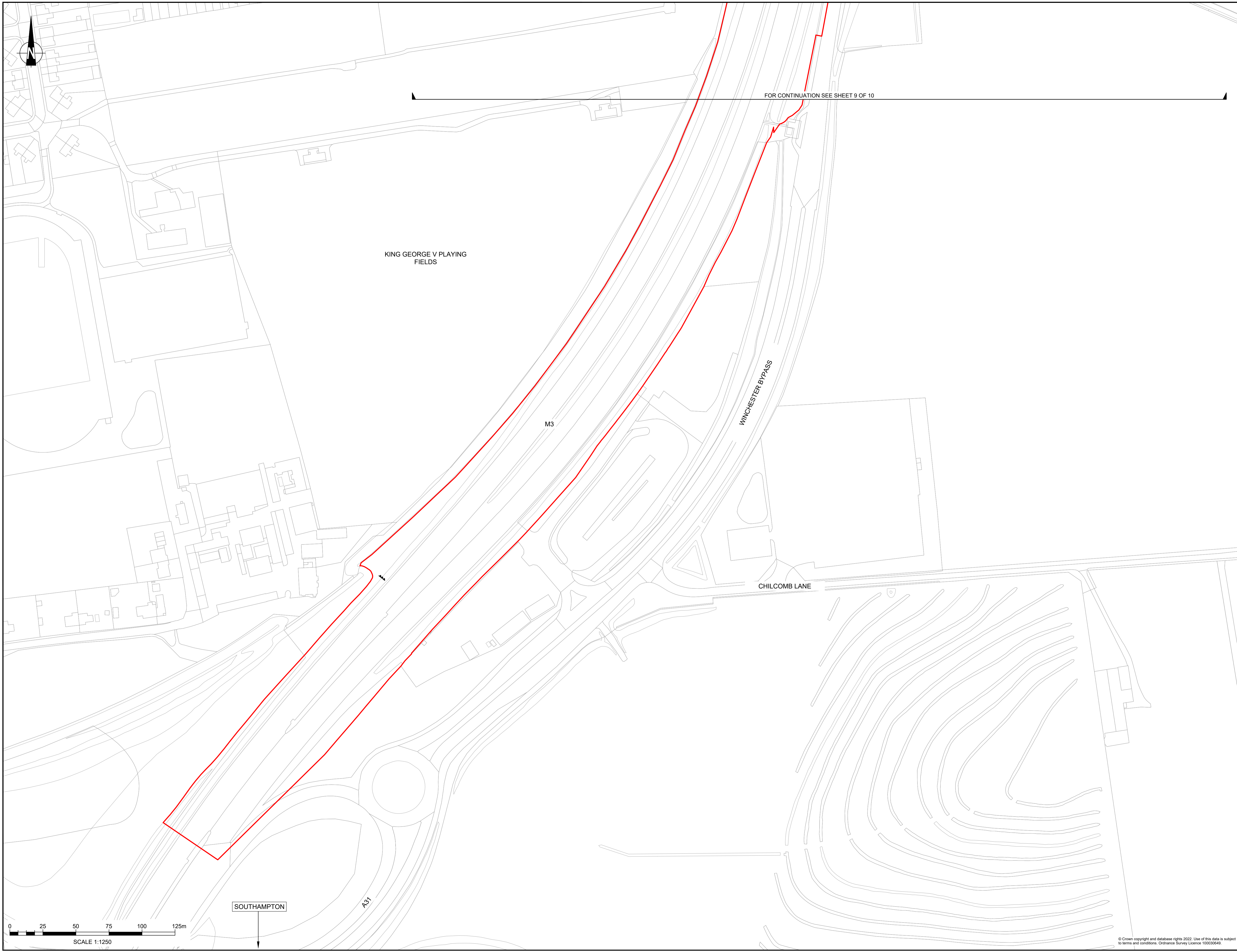
PROJECT STAGE  
**PCF STAGE 3**

DRAWING TITLE  
**WORKS PLANS  
 APFP REGULATION 5(2)(j)  
 SHEET 9 OF 10  
 DOCUMENT REFERENCE: 2.3**

SUITABILITY  
**APPLICATION SUBMISSION**

SHEET SIZE: A1 | SCALE: 1:1250 | STATUS: REV 0  
 DRAWING NUMBER  
 HES51511-VFK-LSI-X\_XXXX\_XX-DR-ZL-1009

© Crown copyright and database rights 2022. Use of this data is subject to terms and conditions. Ordnance Survey Licence: 100030649.



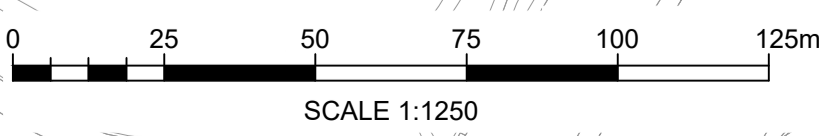
FOR CONTINUATION SEE SHEET 9 OF 10

KING GEORGE V PLAYING FIELDS

WINCHESTER BYPASS

CHILCOMB LANE

SOUTHAMPTON



**NOTES**

Purpose of use  
**APPLICATION SUBMISSION**  
 Development Consent Order Number / Document  
 TR010055/2.3

- THIS DRAWING HAS BEEN PRODUCED USING CAD SOFTWARE. THEREFORE ALL DIMENSIONS ARE SHOWN IN METRES UNLESS SHOWN OTHERWISE.
- DO NOT SCALE FROM THIS DRAWING. USE ONLY PRINTED DIMENSIONS.
- THE DESIGN SHOWN WILL BE SUBJECT TO DETAILED DESIGN DEVELOPMENT IN ACCORDANCE WITH THE PROVISIONS OF THE DEVELOPMENT CONSENT ORDER.

**KEY TO SYMBOLS**

- DEVELOPMENT CONSENT ORDER BOUNDARY
- LAND NOT INCLUDED IN ORDER LIMITS
- HIGHWAY WORK LIMIT OF DEVIATION (AS DETAILED IN PART 2 OF THE DEVELOPMENT CONSENT ORDER)
- LIMITS OF DEVIATION LABEL (AS DETAILED IN PART 2 OF THE DEVELOPMENT CONSENT ORDER)
- WORK NO. XX (AS DETAILED IN SCHEDULE 1 OF THE DEVELOPMENT CONSENT ORDER)
- COMMENCEMENT OF LINEAR WORKS
- TERMINATION OF LINEAR WORKS
- COMMENCEMENT AND TERMINATION OF LINEAR WORKS
- PROPOSED HIGHWAY WORK CENTRE LINE (APPROX)
- PROPOSED EARTHWORKS OUTLINE (INCLUDING LATERAL DEVIATION)
- PROPOSED HIGHWAY WORK OUTLINE
- PROPOSED ROAD MARKINGS
- PROPOSED CONSTRUCTION COMPOUND
- PROPOSED UTILITY DIVERSION CENTRELINE
- PROPOSED UTILITY DIVERSION LIMIT OF DEVIATION
- PROPOSED SURFACE WATER DRAINAGE DITCH
- PROPOSED SURFACE WATER ATTENUATION BASIN
- PROPOSED SURFACE WATER ATTENUATION BASIN
- MAINTENANCE ACCESS TRACK
- PROPOSED SURFACE WATER DRAINAGE OUTFALL
- PROPOSED RETAINING WALL
- PROPOSED VARIABLE MESSAGE SIGN
- PROPOSED GANTRY
- PROPOSED TRAFFIC SIGN(S) (ANCILLARY WORKS)
- PROPOSED EMERGENCY ROADSIDE TELEPHONE
- PROPOSED SPLITTER ISLAND

REV	DATE	REVISION NOTE	ORIG	CHKD	APPD
0	NOVEMBER 2021	APPLICATION SUBMISSION	GP	LC	MF

REFERENCE MAP

DESIGNER  
**Stantec**

CONTRACTOR  
**VolkerFitzpatrick**

CLIENT  
**national highways**

PROJECT TITLE  
 M3 JUNCTION 9 IMPROVEMENT SCHEME

PROJECT STAGE  
 PCF STAGE 3

DRAWING TITLE  
 WORKS PLANS  
 APFP REGULATION 5(2)(j)  
 SHEET 10 OF 10  
 DOCUMENT REFERENCE: 2.3

SUITABILITY  
 APPLICATION SUBMISSION

SHEET SIZE: A1 SCALE: 1:1250 STATUS: REV 0  
 DRAWING NUMBER  
 HES51511-VFK-LSI-X\_XXXX\_XX-DR-ZL-1010

© Crown copyright and database rights 2022. Use of this data is subject to terms and conditions. Ordnance Survey Licence 100030649.